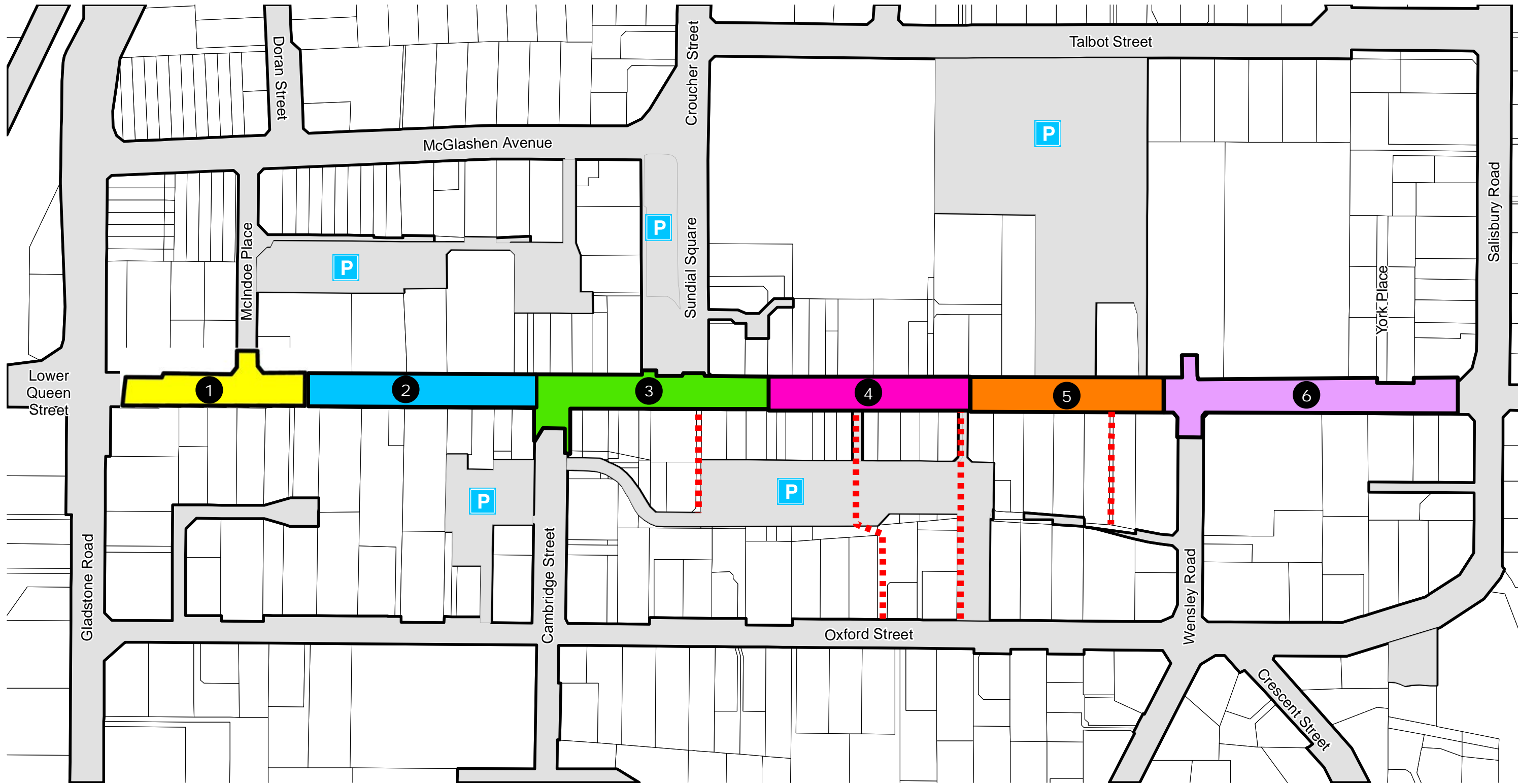


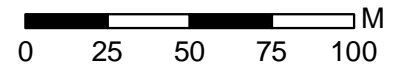
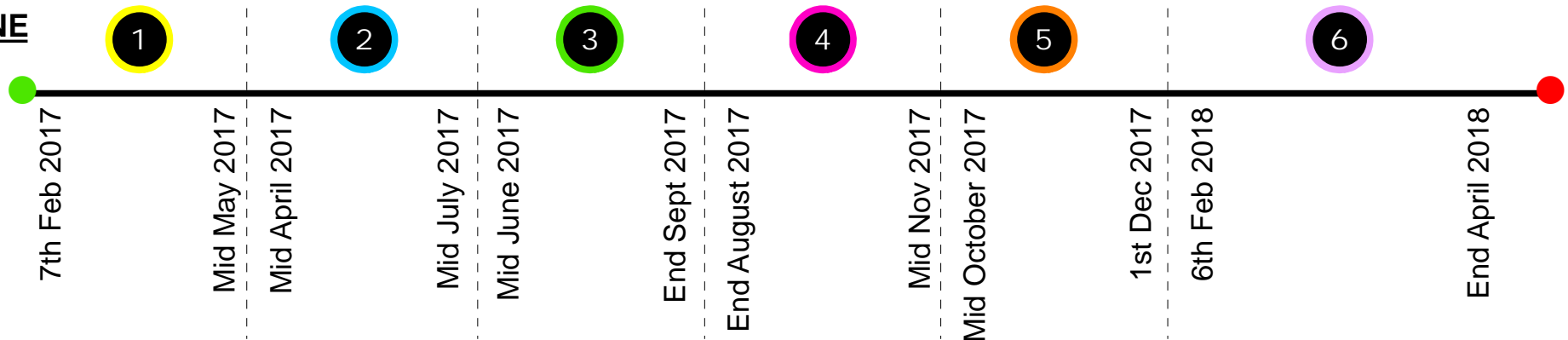
Queen Street Infrastructure Upgrade - Indicative Work Staging



LEGEND

- 5 Work Stage
- P Public Carpark
- Pedestrian Links
- Existing Road

TIMELINE



Date: 12/12/2016

Cadastral sourced from LINZ. Crown Copyright reserved. Creative Commons Attribution 3.0 New Zealand licence. The information on this map is prepared for indicative use only and is not intended for definitive legal, location or formal reference purposes. Document Path: W:\Blanca\Internal\HelenBrown\Richmond\StormwaterProject\Maps\IndicativeConstructionStaging_Dec2016.mxd