

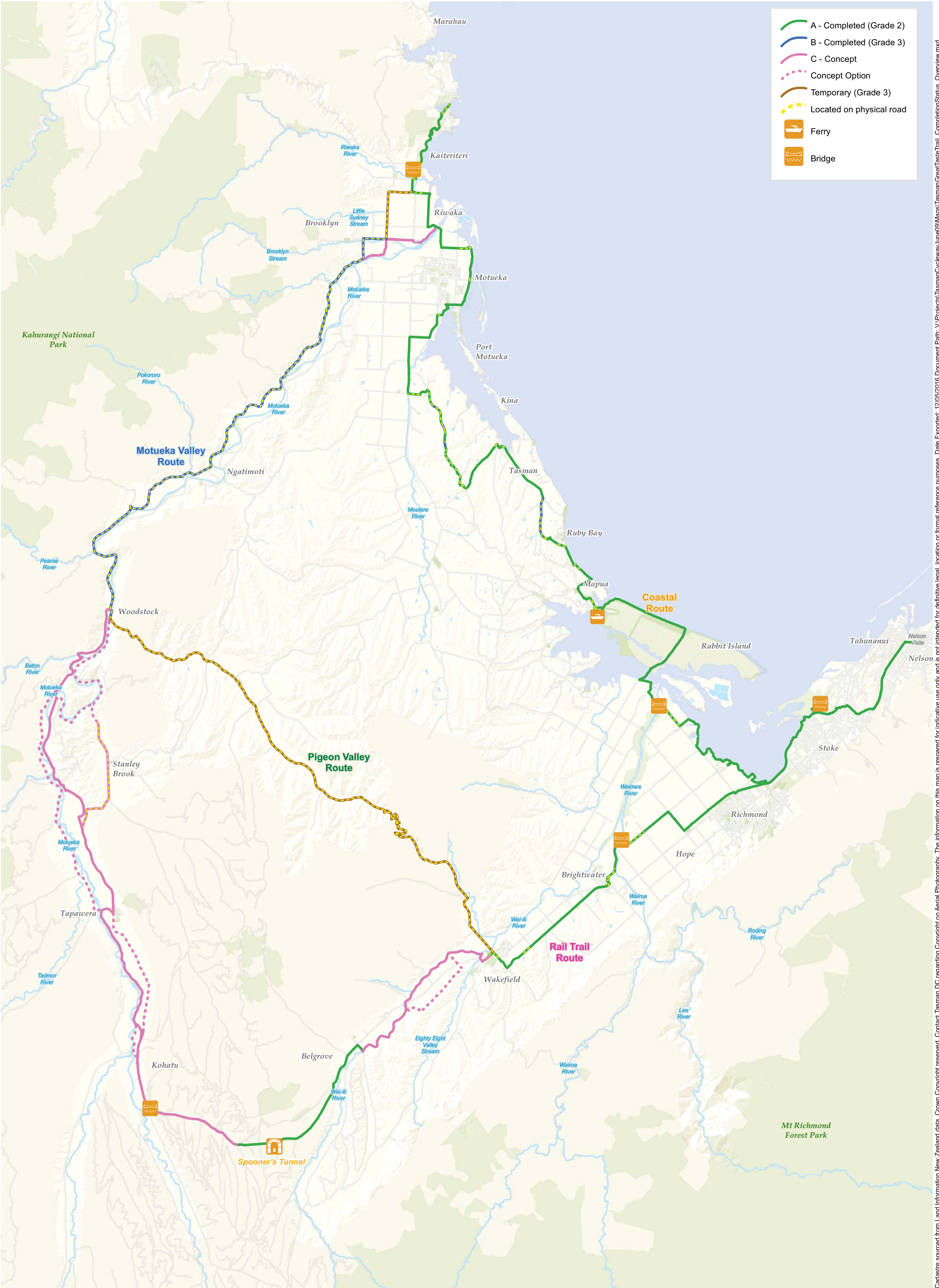


- A - Completed (Grade 2)
- B - Completed (Grade 3)
- C - Concept
- - - Concept Option
- Temporary (Grade 3)
- - - Located on physical road
-  Ferry
-  Bridge



# Tasman's Great Taste Trail



Cadastral sourced from Land Information New Zealand data. Crown Copyright reserved. Contact Tasman DC regarding Copyright on Aerial Photography. The information on this map is prepared for indicative use only and is not intended for definitive legal, location or formal reference purposes. Date Exported: 12/05/2016 Document Path: V:\Projects\Tasman\Cycleway\June09\Maps\TasmanGreatTasteTrail\_CompletionStatus\_Overview.mxd